



Your Route Planner Results

Thank you for using the AA Route Planner.

Please check that this route meets your requirements.

From: Liverpool, Merseyside











To: LL53 5NF, Pwllheli

Distance: 98.6 miles

Time: 2 hr 12 min



Travel and (miles) then		to take	total (miles)
0.00	Start out at Liverpool, Merseyside	A580	0.00
0.16	Continue forward, then merge onto the A59	A59	0.16
0.14	At roundabout take the 2nd exit onto unnamed road (signposted Birkenhead - Tunnel only) to enter Birkenhead Tunnel (toll)	unnamed road	0.30
1.15	Birkenhead Tunnel (Queensway - Toll)	Unclassified	1.44
0.96	Continue forward onto unnamed road	unnamed road	2.40
0.05	Bear left onto unnamed road	unnamed road	2.45
0.14	Keep in left hand lanes then continue forward onto the A41 (signposted North Wales, Chester)	A41	2.60
0.19	At roundabout take the 2nd exit onto the A41 (signposted Bebington, North Wales, Chester)	A41	2.78
0.13	Warning: Speed Cameras along the A41 RoadPilot	A41	2.92
0.32	Shell Lairds	A41	3.24
0.16	At roundabout take the 2nd exit onto the A41 (signposted North Wales, Chester)	A41	3.40
1.88	At roundabout take the 2nd exit onto the A41 (signposted North Wales, Chester)	A41	5.29

2.57	Shell Carlett 	A41	7.85
1.18	Travelodge (Wirral Eastham) 	A41	9.04
0.02	At roundabout take the 2nd exit onto the A41 (signposted North Wales)	A41	9.05
0.50	Branch right onto the A550 (signposted North Wales, Q'ferry)	A550	9.55
1.03	Warning: Speed Cameras along the A550 	A550	10.58
3.65	Branch right, then merge onto the A550	A550	14.23
1.45	Continue forward onto the A494	A494	15.68
0.67	Queensferry Bridge	A494	16.34
2.71	Continue forward onto the A55	A55	19.05
0.75	Travelodge (Chester - Northop Hall) 	A55	19.81
4.42	Travelodge (Halkyn) 	A55	24.22
18.65	Shell Threeways Garage (Junction 24) 	A55	42.87
10.25	Shell Black Cat (Junction 19) 	A55	53.12
1.87	Conwy Tunnel	A55	54.99
1.93	Warning: Speed Cameras along the A55 	A55	56.92
0.32	Penmaenmawr Tunnels	A55	57.24
0.89	Shell Orme View 	A55	58.13
0.53	At Junction 16 roundabout take the 2nd exit onto the A55 (signposted Bangor)	A55	58.66
1.69	Pen-y-Clip Tunnels	A55	60.35
1.15	At Junction 15 roundabout take the 2nd exit onto the A55 (signposted Bangor)	A55	61.51
6.66	Travelodge (Bangor - Jct with A5) 	A55	68.17
3.31	Leave the A55 at junction 9, then at roundabout take the 2nd exit onto the A487 (signposted Caernarfon)	A487	71.47
0.82	At roundabout take the 2nd exit onto the A487 (signposted Caernarfon)	A487	72.29
3.21	At roundabout take the 2nd exit onto the A487 (signposted Caernarfon)	A487	75.50
2.10	At roundabout take the 1st exit onto the A487 (signposted	A487	77.60

Porthmadog)			
0.12	At roundabout take the 2nd exit onto the A487 (signposted Porthmadog)	A487	77.72
0.38	Bear left onto unnamed road	unnamed road	78.10
0.06	Turn right onto unnamed road	unnamed road	78.16
0.07	Bear left onto the A487	A487	78.23
0.39	At roundabout take the 2nd exit onto the A487	A487	78.61
1.05	At roundabout take the 2nd exit onto the A487 (signposted Porthmadog)	A487	79.66
1.34	At roundabout take the 2nd exit onto the A487 (signposted Porthmadog)	A487	81.00
0.38	At roundabout take the 2nd exit onto the A499 (signposted Pwllheli)	A499	81.38
16.77	At mini-roundabout continue forward onto the A497 (signposted Nefyn)	A497	98.15
0.06	Bear right onto High Street	A497	98.21
0.03	Turn left onto Lon Dywod (signposted Nefyn, Abersoch)	A497	98.24
0.18	At roundabout take the 2nd exit onto the A497 (signposted Nefyn)	A497	98.42
0.05	At roundabout take the 2nd exit onto the A497 (signposted Abersoch, Nefyn)	A497	98.46
0.04	Turn left onto Ffordd Caerdydd Uchaf	Ffordd Caerdydd Uchaf	98.51
0.06	Continue forward onto Ffordd Caerdydd	Ffordd Caerdydd	98.56
0.07	Arrive at LL53 5NF, Pwllheli	Unclassified	98.64
-	Section time 2:12, Total time 2:12	-	-

About your route

This recommended route is designed as a guide to help you get to your destination safely and easily. We consider this to be the quickest and easiest (but not necessarily the shortest) route based on average off-peak driving conditions.

If you find an error or omission, [please let us know](#) so we can correct it for future users.

Always use your mobile phone safely – park legally before dialling or checking text messages. You must not use this route in a way that interferes with your control of your vehicle, or

otherwise endangers your safety or the safety of others.

No representation is made or guarantee given as to the content or usability of these directions. TheAA.com and its suppliers assume no responsibility for any loss or delay resulting from use of these directions.

Please read our [Traffic and Travel Terms and Conditions](#).

Don't let a breakdown spoil your travel plans.

If you do break down call: 0800 88 77 66

AA Roadwatch: Call us for the latest traffic and weather news – 09003 401 100 or 401 100 from your mobile. Lines are open 24 hours a day, 365 days a year. Calls cost a minimum of 60p per minute. Mobile rates vary.